

HEMPHILL COUNTY
400 MAIN STREET, SUITE 200
CANADIAN, TEXAS 79014-0536
(806)323-6521
FAX (806) 323-5271

WATER PIPELINE CROSSINGS OF COUNTY ROADS

DATE: _____ LOCATION OF PROPOSED CROSSING: _____
TO: Hemphill County Commissioners Court _____
400 Main Street _____
Canadian, TX 79014 _____

The Hemphill County Commissioners offer no objection to the location on the right-of-way of your proposed pipeline and water crossing line as shown by accompanying drawings and notice dated _____ except as noted below.

It is expressly understood that Hemphill County does not purport, hereby to grant any right, claim, title or easement in or upon this highway, and it is further understood that Hemphill County may require the owner to relocate this line, subject to provisions of governing laws, by giving thirty (30) days written notice.

_____ shall hold harmless and indemnify the Commissioners' Court of Hemphill County, Texas, against any and all damages to property or injuries to persons caused by the proposed construction, as well as all damage to vehicles and/or equipment, and by acceptance of this approval agrees to make all changes and alterations to said utility lines as may be required in connection with alteration, paving or relocation of any public road, without cost to Hemphill County.

All work on the highway right-of-way shall be performed in accordance with Precinct Commissioner's instructions. The installation shall cause minimum inconvenience to traffic and adjacent property owners. Special specifications for placing this utility line are as follows:

You must contact Commissioner Road Foreman _____ at (806) _____

1. The line laid on county road shall be located as approved by Road Foremen.
2. Water crossing shall be of sufficient width to accommodate all traffic and as approved by Road Foreman.
3. Post adequate warning signs on approaching water crossing from each direction as approved by Road Foreman.
6. Must comply with all State and Federal Laws.
7. **WILL INSURE THAT CONTRACTOR OR SUB-CONTRACTOR WILL NOT OPERATE TRACK TYPE VEHICLES ON OR ACROSS COUNTY ROADS.**
8. **CONTRACTOR IS LIABLE FOR ALL DAMAGES TO COUNTY ROADS AND IF REPAIRS ARE NECESSARY, FOR THE COST OF THOSE REPAIRS AS WELL AS ALL DAMAGES TO VEHICLES AND/OR EQUIPMENT CROSSING WATER CROSSING AS DESCRIBED ABOVE.**
9. **YOU MUST ATTACH A COPY OF THE HEMPHILL COUNTY ROAD MAP WITH THE LOCATION NOTED AS TO WHERE YOU PLAN TO CROSS.**
10. \$250.00 APPLICATION AND ADMINISTRATIVE FEE.

Company name: _____
Representative: _____
Phone: _____

ACCEPTED:

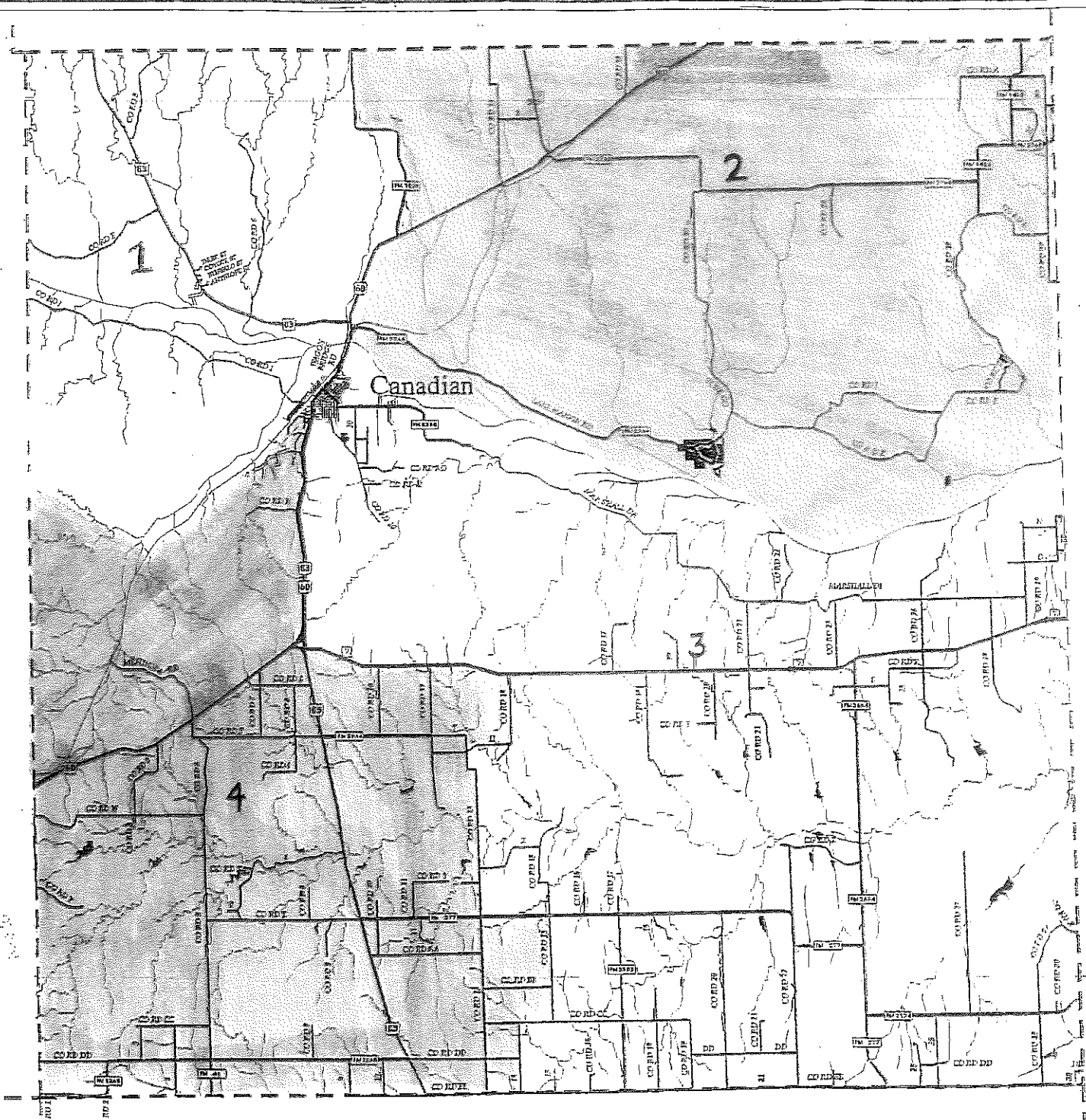
Name _____







Date: _____

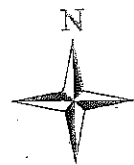
Highway and County Road Map

Hemphill County


Texas



-  US Highways
-  State Highways
-  Farm to Market Roads
-  County/City Roads
-  Private Roads
-  Railroads



This map has been prepared, furnished, and sold by the Panhandle Regional Planning Commission and is not to be reproduced or used to derive any information, for the making of drawings, maps or reports, except where provided for by agreement with Panhandle Regional Planning Commission.



Panhandle Regional Planning Commission
www.prcpan.com